

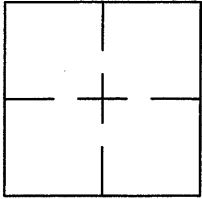
CORNER RECORD

BK 45 Pg 40

Document Number CR4984

City of BERKELEY County of ALAMEDA, California

Brief Legal Description CITY OF BERKELEY MONUMENT "B0846"



CORNER TYPE

Government Corner ☐ Control ☒
 Meander ☐ Property ☐
 Rancho ☐ Other ☐
 Date of Survey MARCH 10, 2010

COORDINATES (Optional)

N. _____
 E. _____
 Zone _____ NAD27 ☐ NAD83 ☐
 NAD83 EPOCH _____
 Elev. _____
 VERT. DATUM: NGVD29 ☐ NADV88 ☐ BERKELEY ☐
 MEAS. UNITS: METRIC ☐ U.S. SURVEY FEET ☐

Corner - Left as found ☒ Found and tagged ☐ Established ☐ Reestablished ☐ Rebuilt ☐


Identification and type of corner found: Evidence used to identify or procedure used to establish or reestablish the corner:
MONUMENT REFERENCE OF CITY OF BERKELEY MONUMENT "B0846" AT THE INTERSECTION OF ASHBY
AVENUE AND SACRAMENTO STREET.

A description of the physical condition of the monument as found and as set or reset: _____
FOUND EXISTING 1/4 INCH DIAMETER BRASS PIN IN CONCRETE SET WITHIN A STANDARD CITY OF
BERKELEY WELL MONUMENT CASING.

SURVEYOR'S STATEMENT

This Corner Record was prepared by me or under my direction in conformance with
 the Land Surveyors' Act on APRIL 27, 2012.

Signed [Signature] L.S. or R.C.E. Number R.C.E. 23818




Expiration Date: _____

COUNTY SURVEYOR'S STATEMENT

This Corner Record was received 5-18 20 12 and examined
 and filed 6-11 20 12.

Signed [Signature] Title County Surveyor



Expiration Date: _____

County Surveyor's Comment _____

