

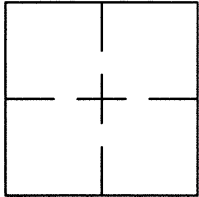
CORNER RECORD

Document Number CR 9100

City of BERKELEY

County of ALAMEDA, California

Brief Legal Description WELL MONUMENT LOCATED WITHIN KEELER AVENUE.  
(CITY OF BERKELEY: B1134)



CORNER RECORD

Government Corner ☐ Control ☒  
Meander ☐ Property ☐  
Rancho ☐ Other ☐  
Date of Survey 10/10/16

COORDINATES  
(Optional)

N. \_\_\_\_\_  
E. \_\_\_\_\_  
Zone \_\_\_\_\_ Datum \_\_\_\_\_  
Elev. \_\_\_\_\_

Corner — Left as found ☒ Found and tagged ☐ Established ☐ Reestablished ☐ Rebuilt ☐

Identification and type of corner found: Evidence used to identify or procedure used to establish or reestablish the corner:  
SET BRASS DISK AND PUNCH STAMPED LS 4520 IN STANDARD MONUMENT WELL  
LOCATED WITHIN KEELER AVENUE.

SEE CR 7115

THIS POINT WAS INSTALLED AFTER A CONSTRUCTION PROJECT IN THE VICINITY.

A description of the physical condition of the monument as found and as set or reset: \_\_\_\_\_  
FOUND AND SET POINTS AS SHOWN ON PAGE 2.


THESE TIES ARE FOR THE PURPOSE OF PERPETUATING THE FOUND MONUMENTATION.

NO CLAIM IS MADE AS TO THE RELATIONSHIP OF THE POINTS OR LINES SHOWN HEREON  
TO TRUE BOUNDARY LOCATIONS.

SURVEYOR'S STATEMENT

This Corner Record was prepared by me or under my direction in conformance with  
the Land Surveyors' Act on OCTOBER 18, 2016.


Signed VINCENT H. CUNHA L.S. Number LS 4520



COUNTY SURVEYOR'S STATEMENT

This Corner Record was received 18 OCTOBER 2016 and examined  
and filed 21 NOVEMBER 2016.

Signed Michael Rubner Title COUNTY SURVEYOR



County Surveyor's Comment \_\_\_\_\_  
\_\_\_\_\_  
\_\_\_\_\_  
\_\_\_\_\_



SCALE: 1"=20'

## LEGEND

● SET BRASS DISK AND PUNCH (LS 4520)  
IN MONUMENT WELL

✕ FOUND CUT CROSS IN CONCRETE

C.O.B. CITY OF BERKELEY

AA##A# ALAMEDA COUNTY MONUMENT I.D.

855

861

850

871

860

870

KEELER  
AVENUE

